









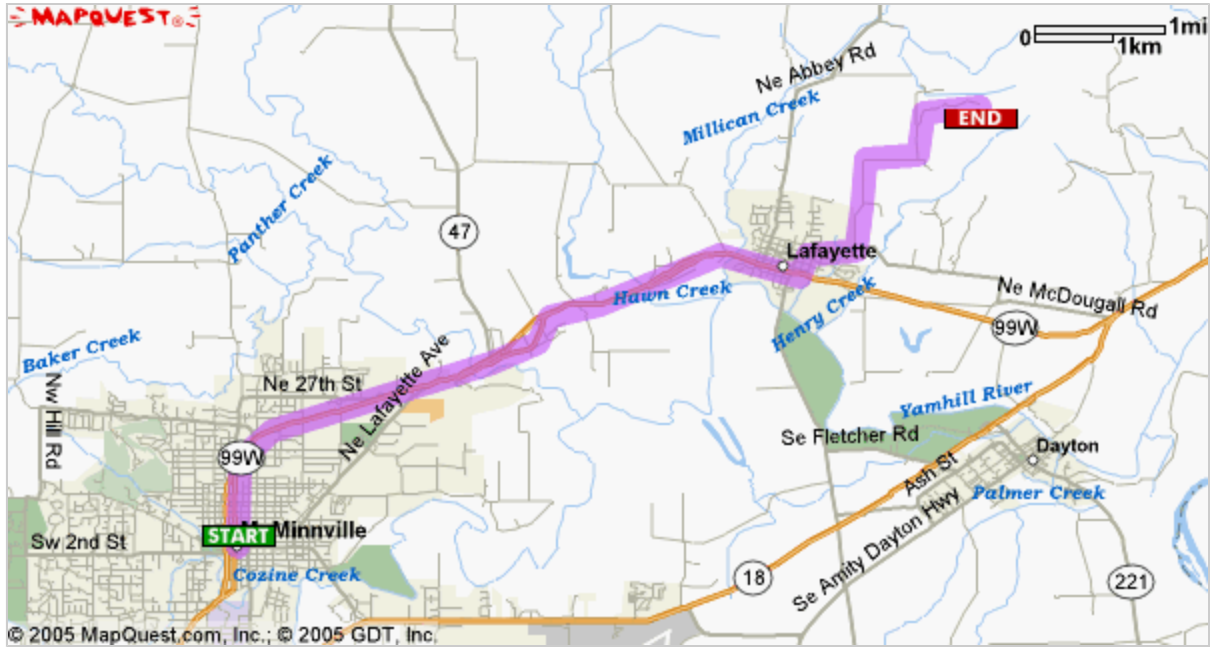


Start: McMinnville, OR US
End: 15099 Ne Bluebird Hill Ln
 Dayton, OR 97114-7072, US



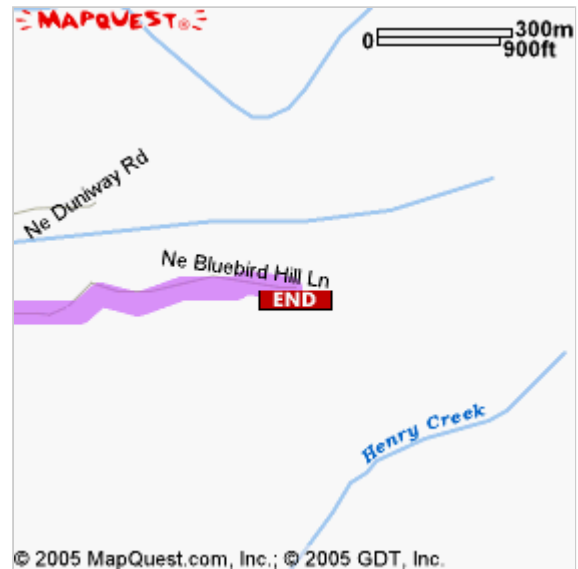
Directions	Distance
 1: Start out going WEST on NE 3RD ST toward OR-99W N/NE BAKER ST/PACIFIC HWY W.	<0.1 miles
 2: Turn RIGHT onto OR-99W N/NE BAKER ST/PACIFIC HWY W. Continue to follow OR-99W N/PACIFIC HWY W.	5.5 miles
 3: Turn LEFT onto SE MONROE ST.	0.1 miles
 4: Turn RIGHT onto 7TH ST.	0.3 miles
 5: Turn LEFT onto NE DUNIWAY RD.	1.4 miles
 6: Turn SLIGHT RIGHT onto NE BLUEBIRD HILL LN.	0.5 miles
 7: Turn RIGHT to stay on NE BLUEBIRD HILL LN.	<0.1 miles
 8: End at 15099 Ne Bluebird Hill Ln Dayton, OR 97114-7072, US	

Total Est. Time: 18 minutes Total Est. Distance: 8.13 miles



Start:
McMinnville, OR US

End:
15099 Ne Bluebird Hill Ln
Dayton, OR 97114-7072, US



Notes:



All rights reserved. Use Subject to License/Copyright

These directions are informational only. No representation is made or warranty given as to their content, road conditions or route usability or expeditiousness. User assumes all risk of use. MapQuest and its suppliers assume no responsibility for any loss or delay resulting from such use.